


Township of
Langley
BC

Est. 1873

Church St

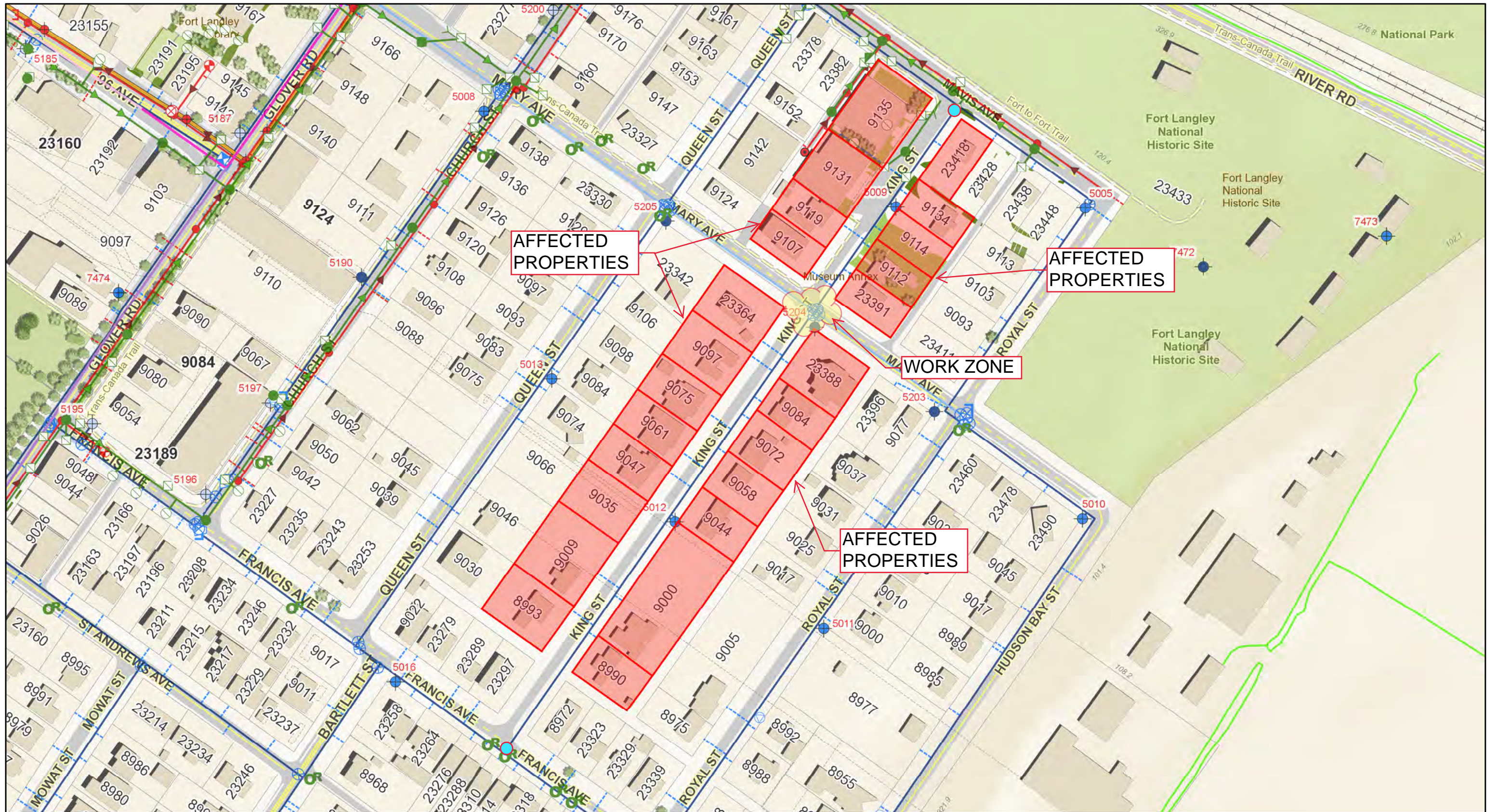
Map printed on: Friday, January 29, 2021

Township of Langley



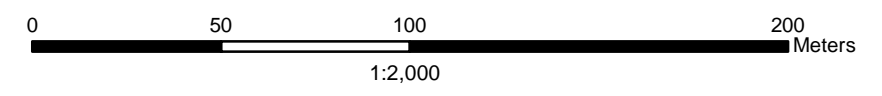
The data provided is a compilation of geographic information drawn together from a variety of sources, historic and current, and does not necessarily include everything and anything for a particular purpose; and the person utilizing this information does so entirely at their risk as the Township of Langley assumes no obligation or liability for the use of this information by any person and makes no representations or promises regarding the completeness or accuracy of the information or its fitness for a particular purpose.





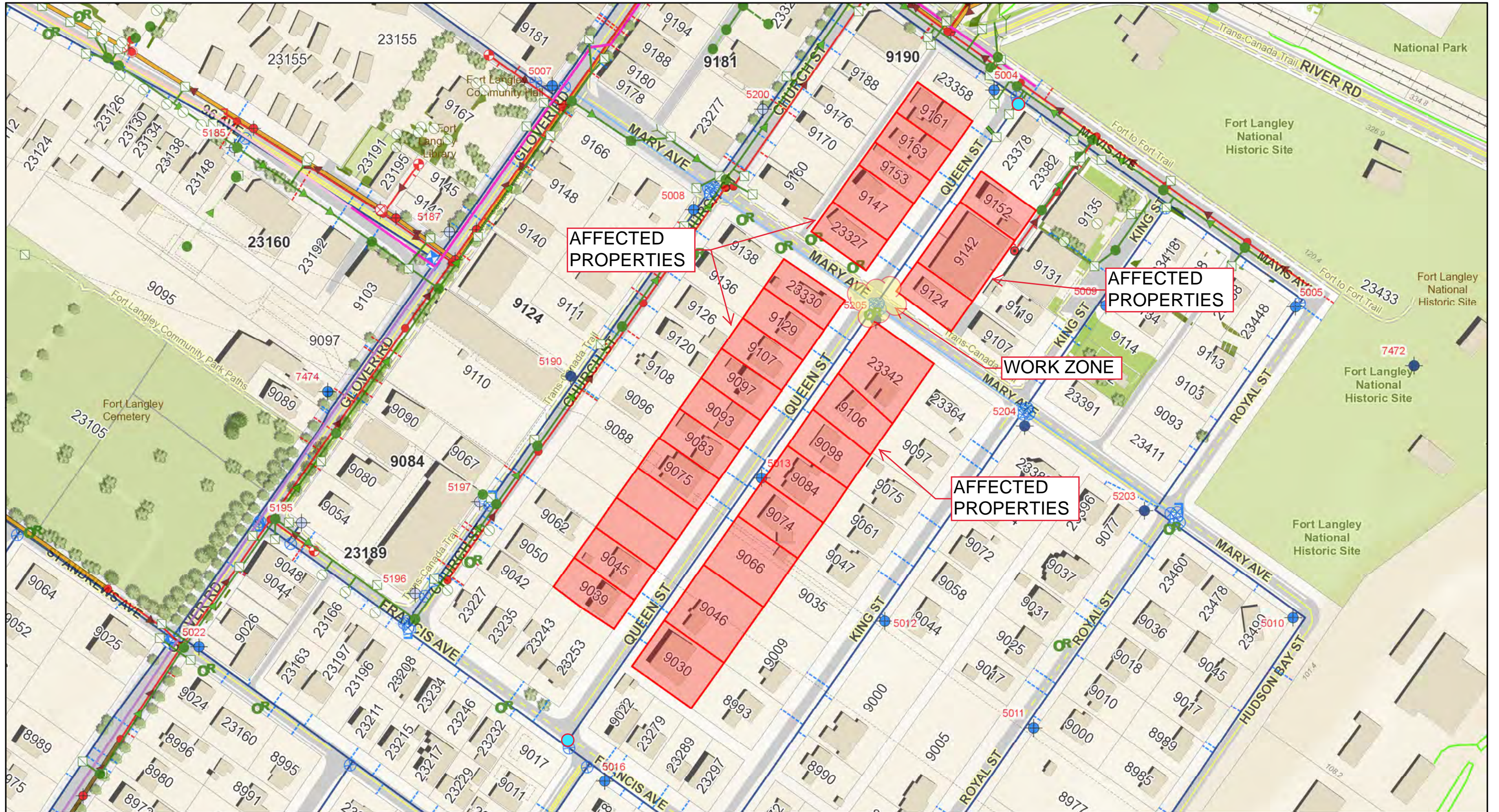
King St

Map printed on: Wednesday, January 27, 2021
Township of Langley



The data provided is a compilation of geographic information drawn together from a variety of sources, historic and current, and does not necessarily include everything and anything for a particular purpose; and the person utilizing this information does so entirely at their risk as the Township of Langley assumes no obligation or liability for the use of this information by any person and makes no representations or promises regarding the completeness or accuracy of the information or its fitness for a particular purpose.





AFFECTED PROPERTIES

AFFECTED PROPERTIES

WORK ZONE

AFFECTED PROPERTIES

